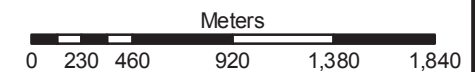


CD 39 / 2009 - Packington Somers Fishery and Nature Reserve Designation Area



 Designation Area

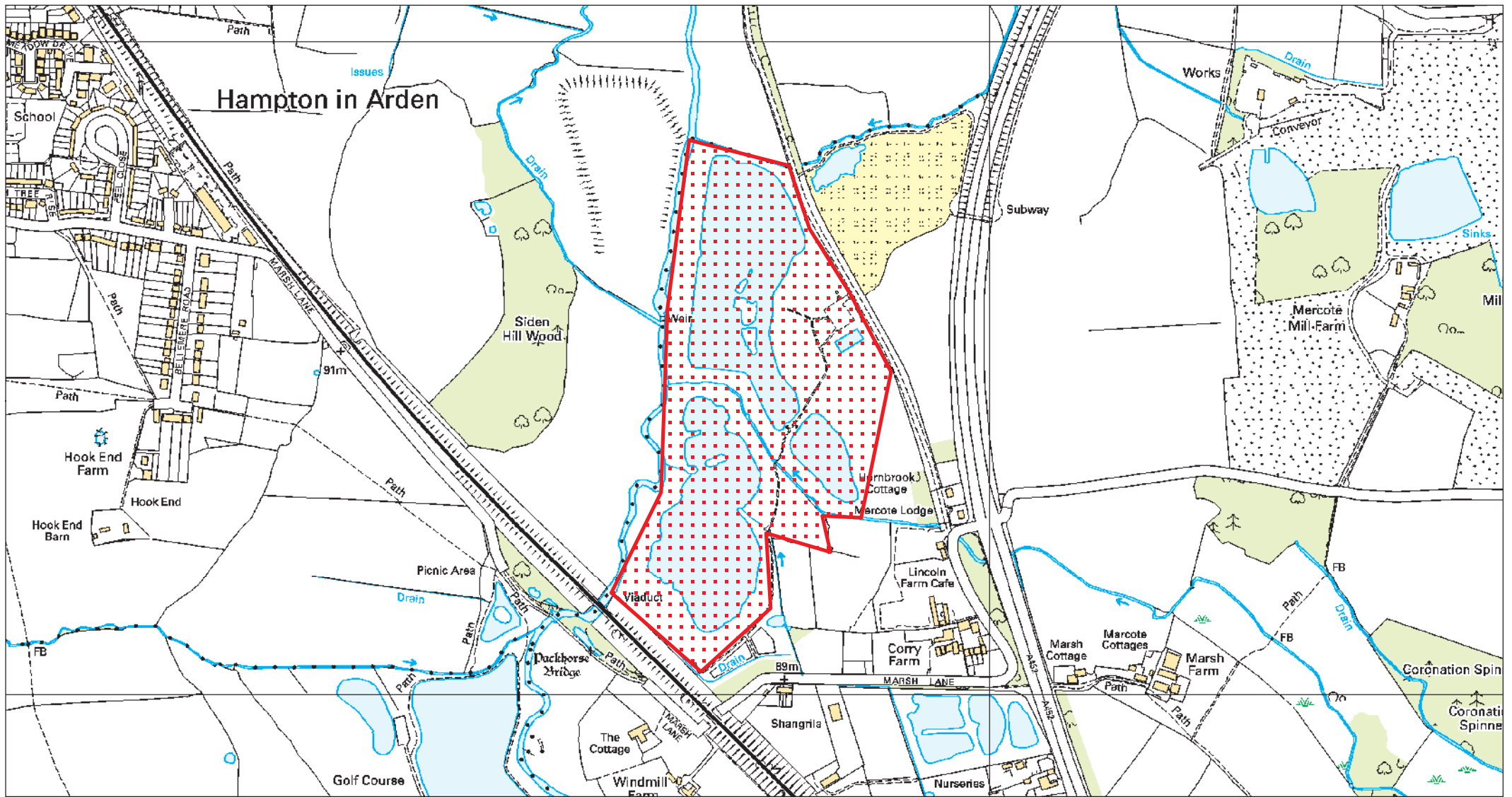
British National Grid Reference (centre of designation): SP2264 8412
 Approximate Area: 4,372,094 Square metres



The designated area is known as Packington Somers Fishery and Golf course, Broadwater, Maxstoke Lane, Meriden, West Midlands and the associated nature reserve.

The designation comprises the waters and the land within the area shown, including all water bodies that may not be visible on the map.

© Crown Copyright and database right 2009. All rights reserved. Ordnance Survey Licence number 100022861.

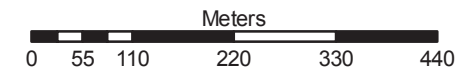


CD 39 / 2009 - Packington Somers Fishery and Nature Reserve Designation Area



 Designation Area

British National Grid Reference (centre of designation): SP2163 8044
 Approximate Area: 198,516 Square metres



The designated area is known as Packington Somers Fishery and Golf course, Broadwater, Maxstoke Lane, Meriden, West Midlands and the associated nature reserve (other than waters within the River Blythe)

The designation comprises the waters and the land within the area shown, including all water bodies that may not be visible on the map.

© Crown Copyright and database right 2009. All rights reserved. Ordnance Survey Licence number 100022861.